

# **Great Yarmouth Third River Crossing**

## **Application for Development Consent Order**

---

---

### **Document 6.3: Environmental Statement Volume III: ES Figures – Chapter 9**

---

**Planning Act 2008**

**The Infrastructure Planning (Applications: Prescribed Forms and Procedure) Regulations 2009 (as amended) (“APFP”)**

APFP regulation Number: 5(2)(a)

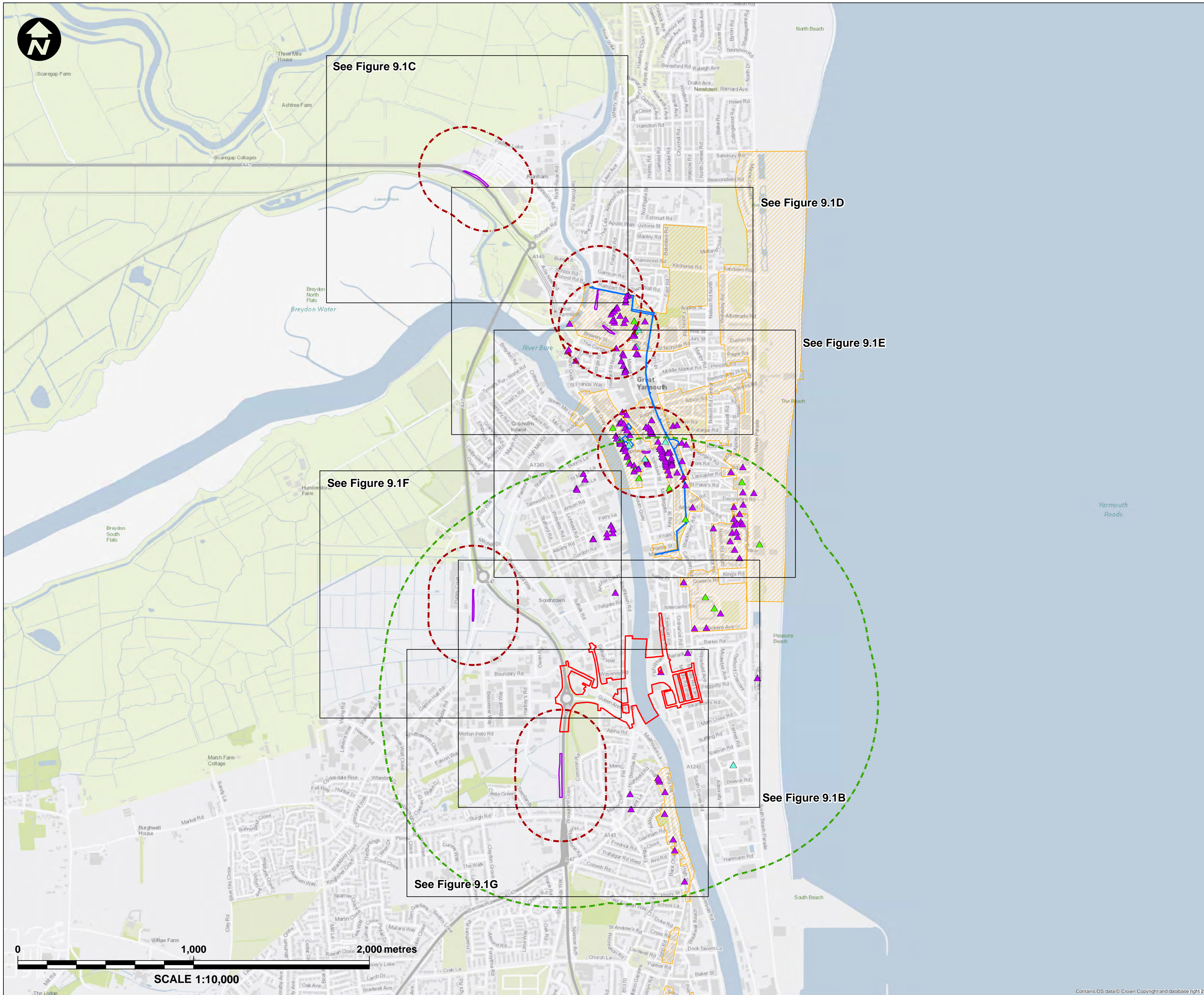
Planning Inspectorate Reference Number: TR010043

Author: Norfolk County Council

Document Reference: 6.3 – ES Figures: Chapter 9

Version Number: 0 – Revision for Submission

Date: 30 April 2019



See Figure 9.1C

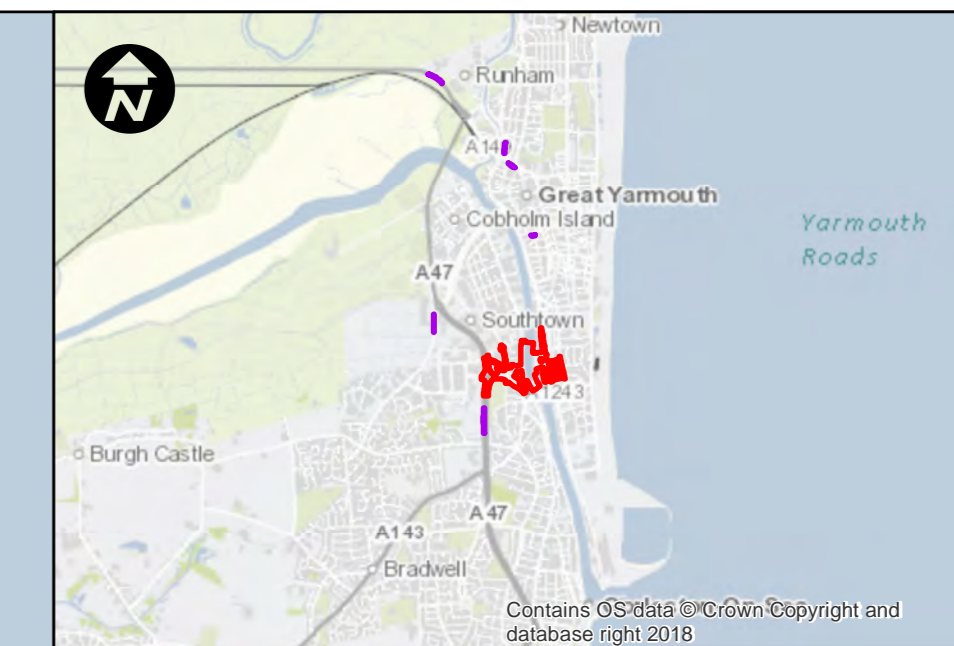
See Figure 9.1D

See Figure 9.1E

See Figure 9.1F

See Figure 9.1B

See Figure 9.1G



**Key:**

- Principal Application Site
- Satellite Application Sites
- 1km Study Area
- 250m VMS Study Area

**Listed Buildings**

- ▲ Grade I
- ▲ Grade II
- ▲ Grade II\*

Scheduled Monuments

Conservation Areas

Mapping reproduced by permission of Ordnance Survey on behalf of HMSO.  
© Crown copyright and database rights 2018 Ordnance Survey 100019340.


REVISION	DRAWN	CHECKED	APPROVED	DATE

**DESCRIPTION**

**Norfolk County Council**  
 Tom McCabe  
 Executive Director of  
 Community and Environmental Services  
 Norfolk County Council  
 County Hall, Martineau Lane  
 Norwich NR1 2SG

**PROJECT TITLE**

**GREAT YARMOUTH  
THIRD RIVER CROSSING**

**DRAWING TITLE**

FIGURE 9.1A  
DESIGNATED HERITAGE ASSETS  
SHEET 1 OF 7  
(REGULATION 5(2)(a))

**DRAWING STATUS**

FOR DCO APPLICATION

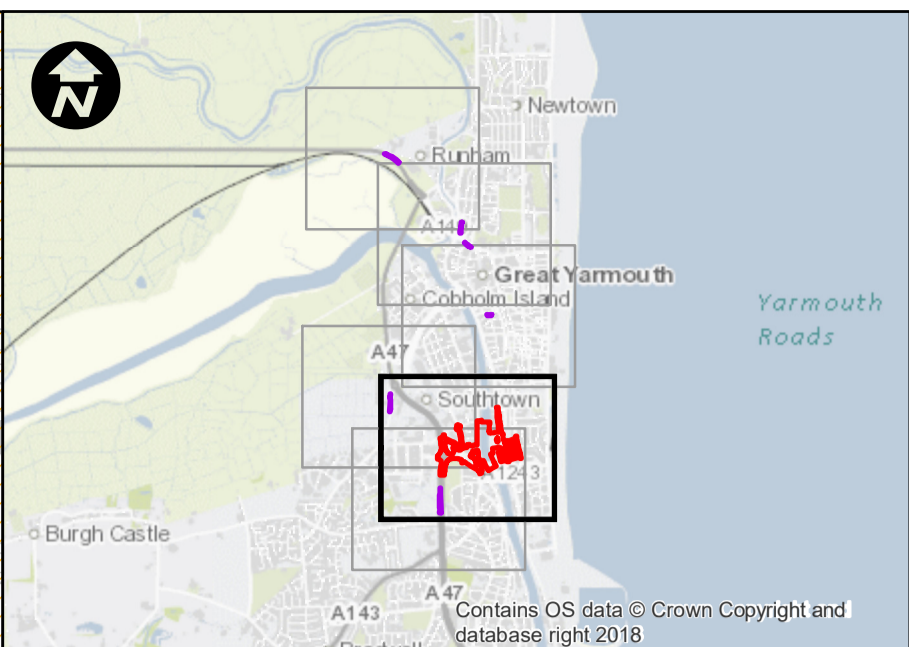
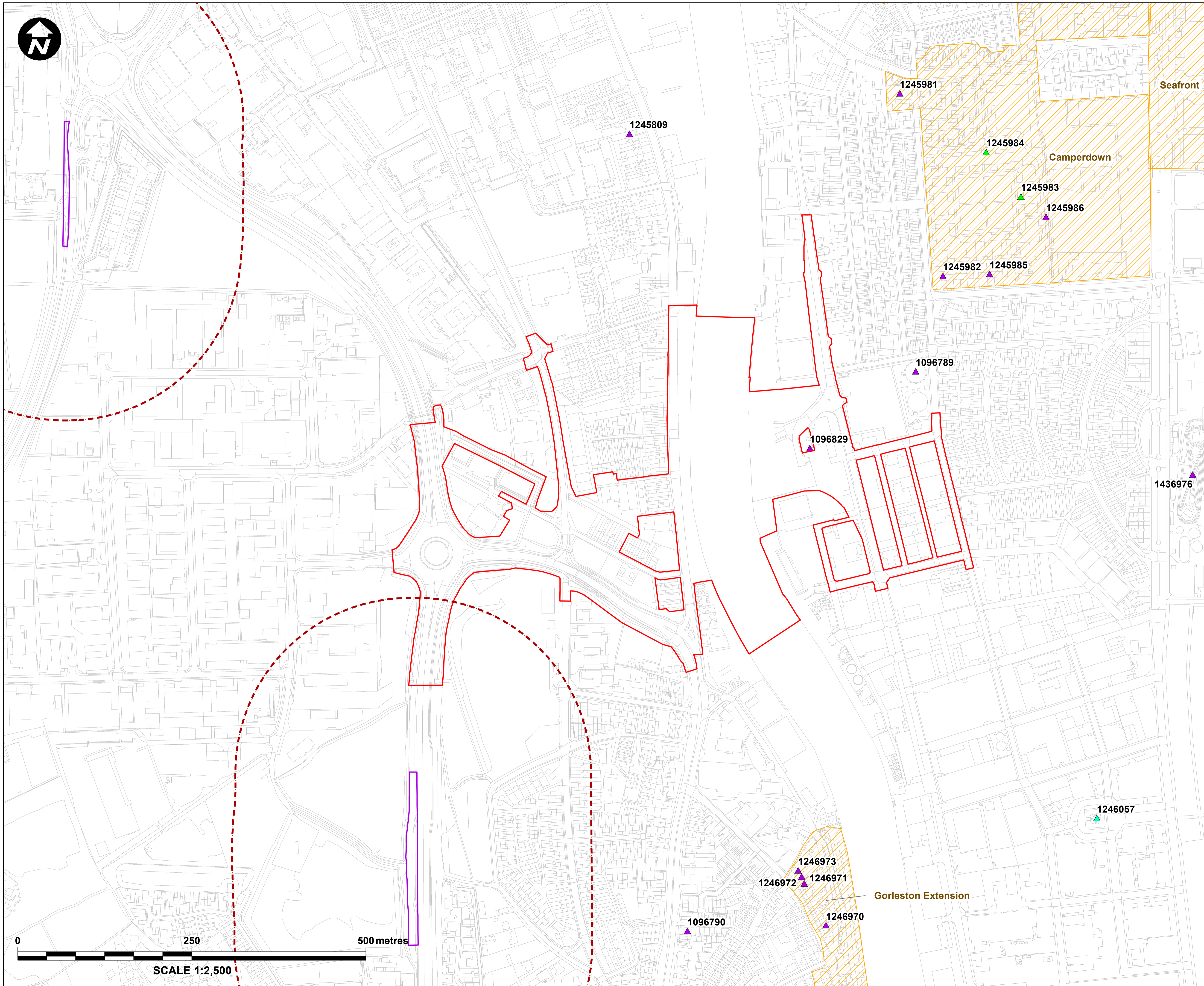
DRAWN	CHECKED	APPROVED	AUTHORISED
SR	AG	HH	MK

SCALE @ A1 SIZE	DATE	REVISION
1:10,000	28/03/2019	P00

**DRAWING NUMBER**

GYTRC-WSP-EGN-XX-DR-EN-2057

Contains OS data © Crown Copyright and database right 2018



- Key:**
- Principal Application Site
  - Satellite Application Sites
  - 250m Satellite Application Study Area
- Listed Buildings**
- ▲ Grade I
  - ▲ Grade II
  - ▲ Grade II\*
- Conservation Areas

Mapping reproduced by permission of Ordnance Survey on behalf of HMSO.  
 © Crown copyright and database rights 2018 Ordnance Survey 100019340.

REVISION	DRAWN	CHECKED	APPROVED	DATE

**Norfolk County Council**  
 Tom McCabe  
 Executive Director of  
 Community and Environmental Services  
 Norfolk County Council  
 County Hall, Martineau Lane  
 Norwich NR1 2SG

**PROJECT TITLE**  
**GREAT YARMOUTH  
 THIRD RIVER CROSSING**

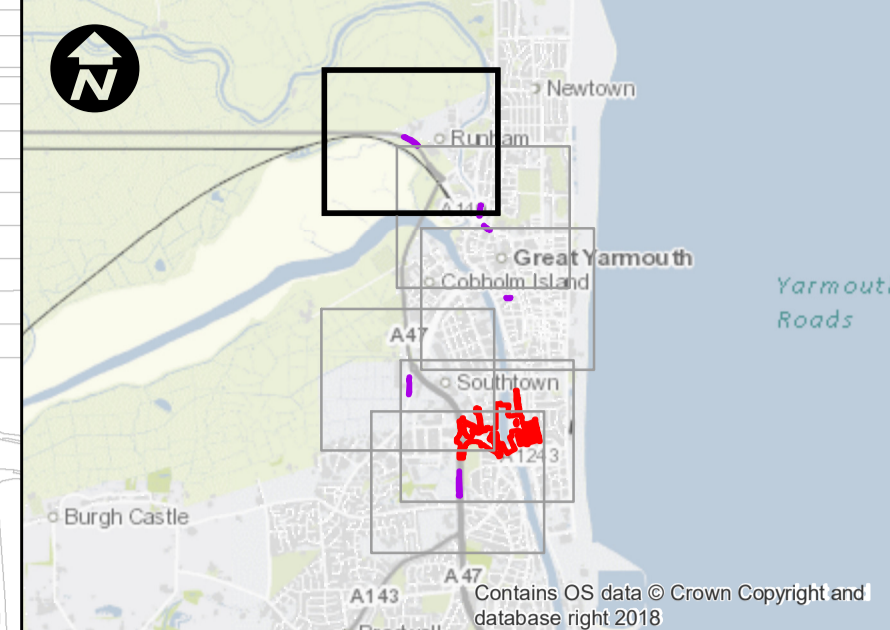
**DRAWING TITLE**  
 FIGURE 9.1B  
 DESIGNATED HERITAGE ASSETS  
 SHEET 2 OF 7  
 (REGULATION 5(2)(a))

**DRAWING STATUS**  
 FOR DCO APPLICATION

DRAWN	CHECKED	APPROVED	AUTHORISED
SR	AG	HH	MK

SCALE @ A1 SIZE	DATE	REVISION
1:2,500	28/03/2019	P00

**DRAWING NUMBER**  
 GYTRC-WSP-EGN-XX-DR-EN-2058



- Key:**
- Principal Application Site
  - Satellite Application Sites
  - 1km Principal Application Study Area
  - 250m Satellite Application Study Area
- Listed Buildings**
- ▲ Grade I
  - ▲ Grade II
  - ▲ Grade II\*
- Scheduled Monuments
- Conservation Areas

Mapping reproduced by permission of Ordnance Survey on behalf of HMSO.  
© Crown copyright and database rights 2018 Ordnance Survey 100019340.

REVISION	DRAWN	CHECKED	APPROVED	DATE

**Norfolk County Council**  
Tom McCabe  
Executive Director of  
Community and Environmental Services  
Norfolk County Council  
County Hall, Martineau Lane  
Norwich NR1 2SG

**PROJECT TITLE**  
**GREAT YARMOUTH  
THIRD RIVER CROSSING**

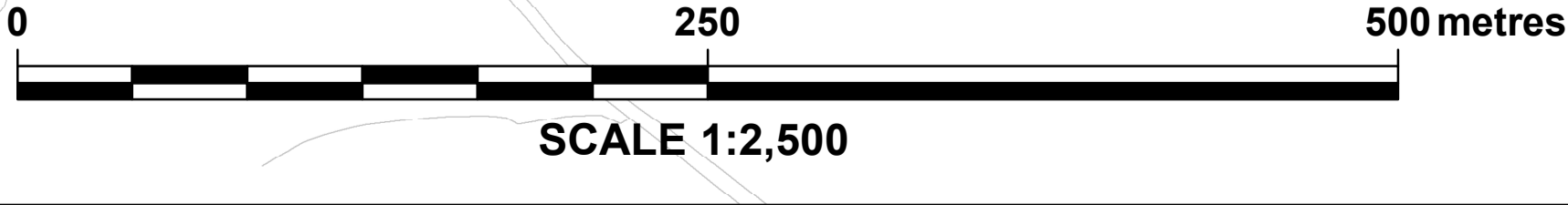
**DRAWING TITLE**  
**FIGURE 9.1C  
DESIGNATED HERITAGE ASSETS  
SHEET 3 OF 7  
(REGULATION 5(2)(a))**

**DRAWING STATUS**  
**FOR DCO APPLICATION**

DRAWN	CHECKED	APPROVED	AUTHORISED
SR	AG	HH	MK

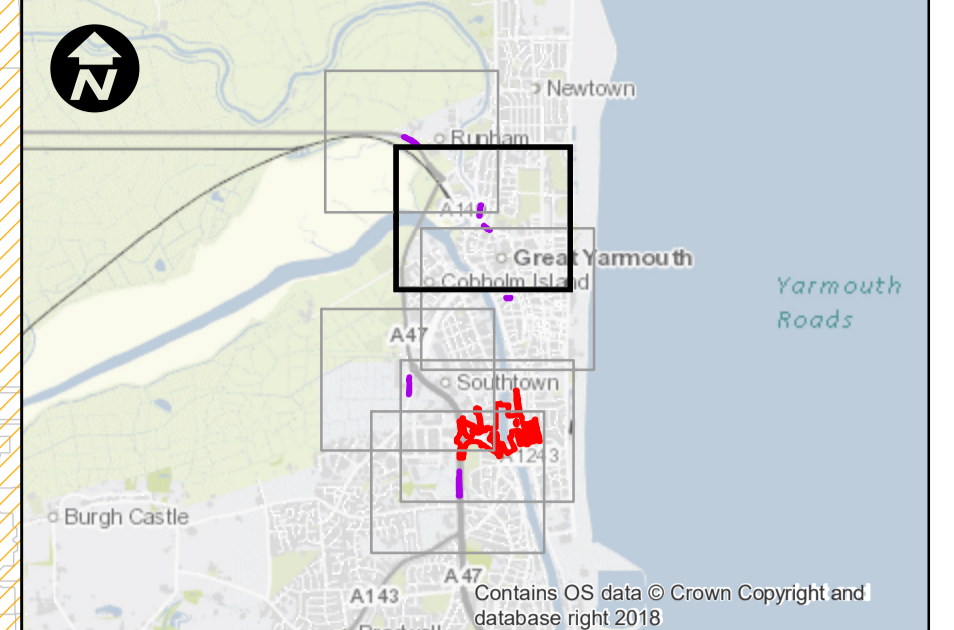

SCALE @ A1 SIZE	DATE	REVISION
1:2,500	28/03/2019	P00

**DRAWING NUMBER**  
GYTRC-WSP-EGN-XX-DR-EN-2059



St Nicholas  
Northgate Street

- 1246014
- 1271265
- 1246015
- 1245975



- Key:**
- Principal Application Site
  - Satellite Application Sites
  - 1km Principal Application Study Area
  - 250m Satellite Application Study Area
- Listed Buildings**
- ▲ Grade I
  - ▲ Grade II
  - ▲ Grade II\*
- Scheduled Monuments
- Conservation Areas

Mapping reproduced by permission of Ordnance Survey on behalf of HMSO.  
© Crown copyright and database rights 2018 Ordnance Survey 100019340.

REVISION	DRAWN	CHECKED	APPROVED	DATE

DESCRIPTION

**Norfolk County Council**  
Tom McCabe  
Executive Director of  
Community and Environmental Services  
Norfolk County Council  
County Hall, Martineau Lane  
Norwich NR1 2SG

PROJECT TITLE

**GREAT YARMOUTH  
THIRD RIVER CROSSING**

DRAWING TITLE

FIGURE 9.1D  
DESIGNATED HERITAGE ASSETS  
SHEET 4 OF 7  
(REGULATION 5(2)(a))

DRAWING STATUS

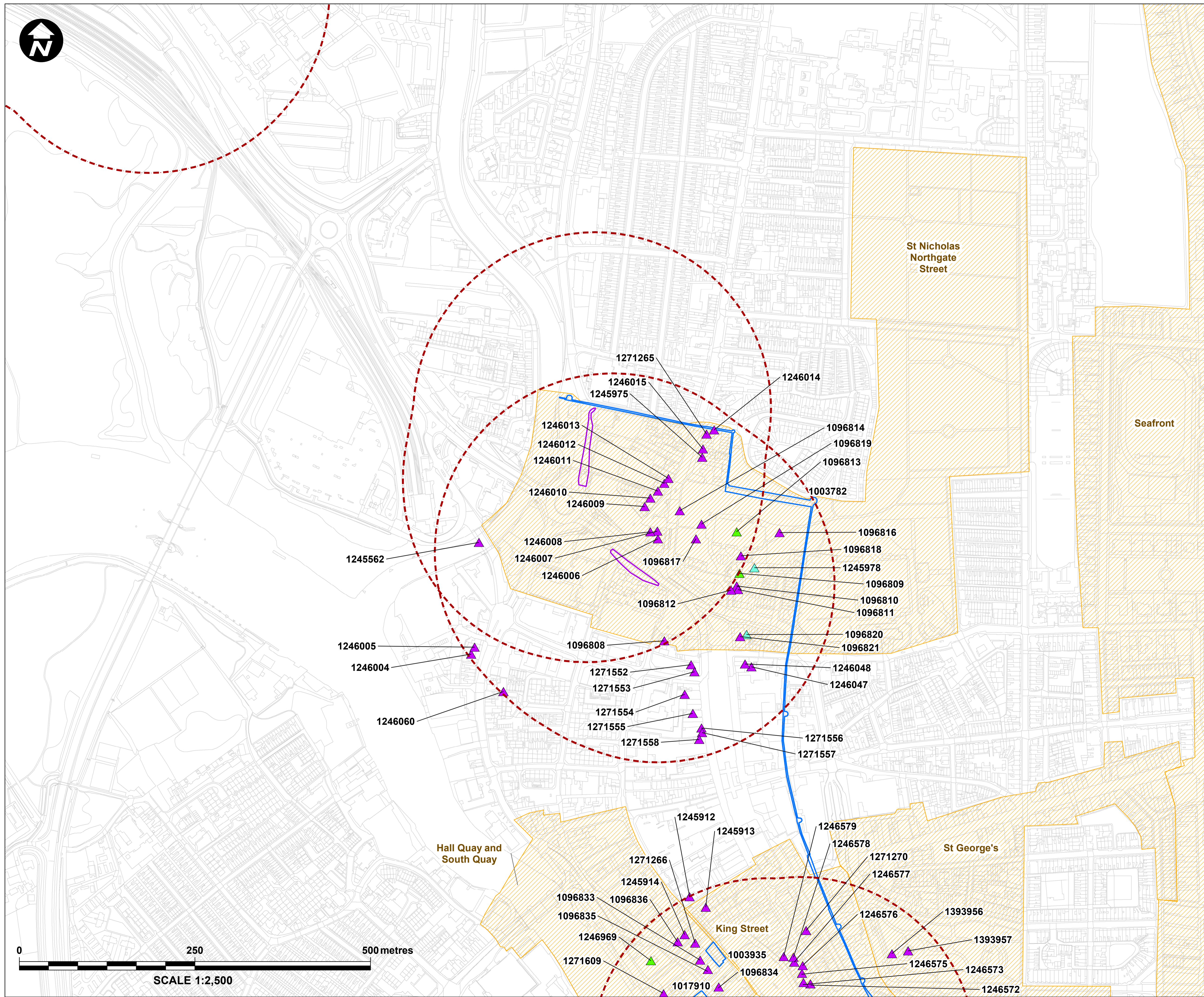
FOR DCO APPLICATION

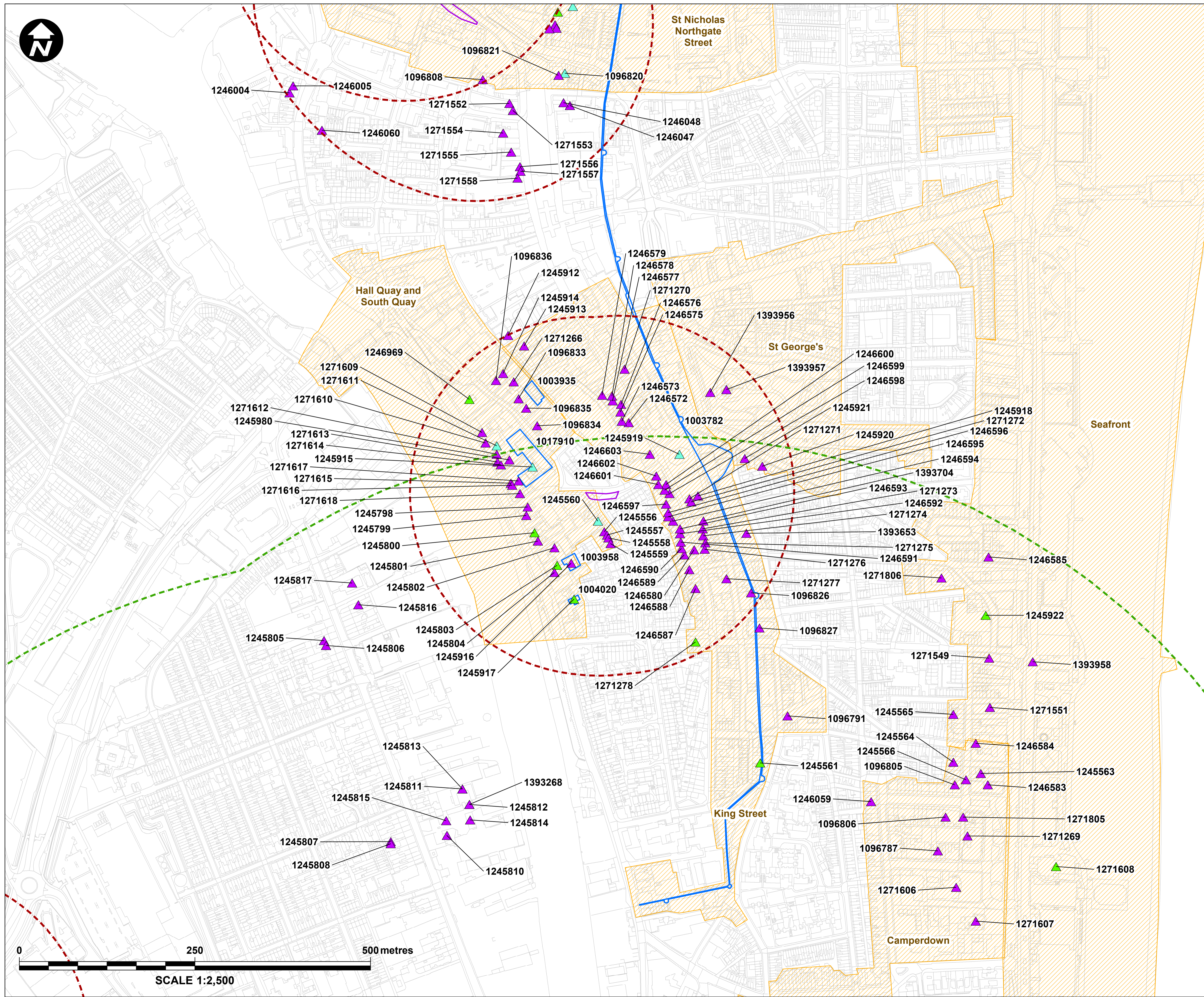
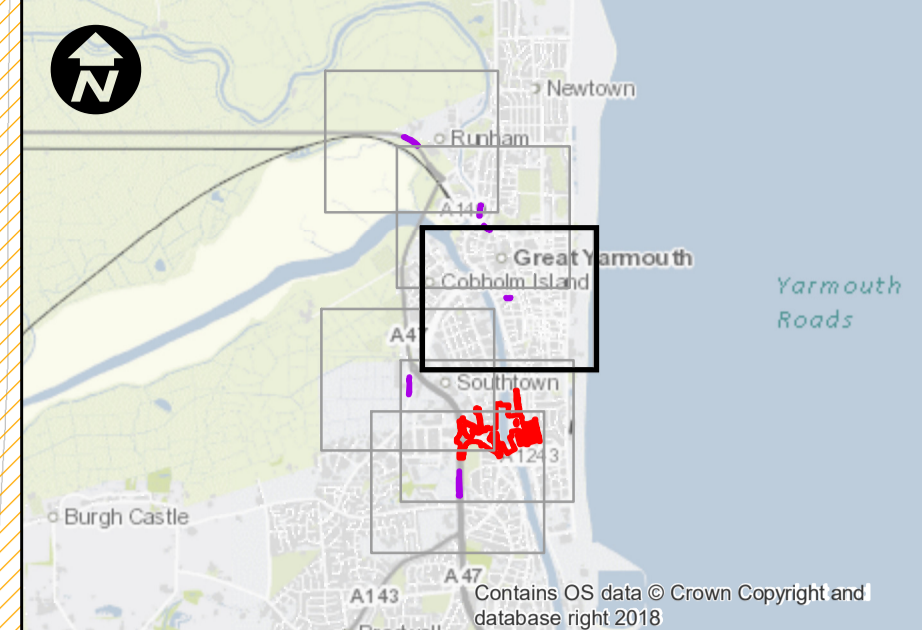
DRAWN	CHECKED	APPROVED	AUTHORISED
SR	AG	HH	MK

SCALE @ A1 SIZE: 1:2,500      DATE: 28/03/2019      REVISION: P00

DRAWING NUMBER

GYTRC-WSP-EGN-XX-DR-EN-2060





**Key:**

- Principal Application Site
- Satellite Application Sites
- 1km Principal Application Study Area
- 250m Satellite Application Study Area

**Listed Buildings**

- ▲ Grade I
- ▲ Grade II
- ▲ Grade II\*

Scheduled Monuments

Conservation Areas

Mapping reproduced by permission of Ordnance Survey on behalf of HMSO.  
© Crown copyright and database rights 2018 Ordnance Survey 100019340.

REVISION	DRAWN	CHECKED	APPROVED	DATE

**Norfolk County Council**  
 Tom McCabe  
 Executive Director of  
 Community and Environmental Services  
 Norfolk County Council  
 County Hall, Martineau Lane  
 Norwich NR1 2SG

PROJECT TITLE  
**GREAT YARMOUTH  
 THIRD RIVER CROSSING**

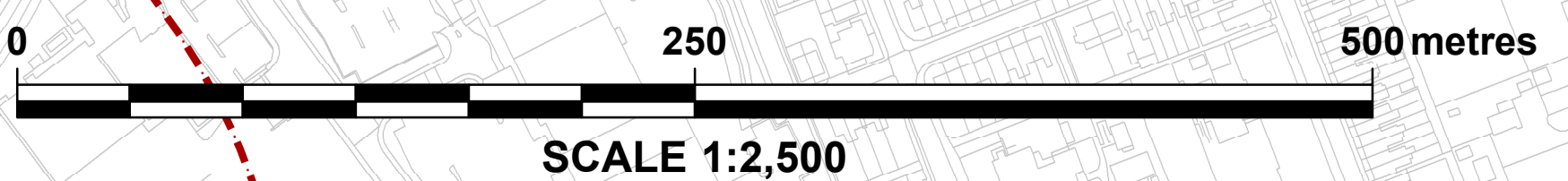
DRAWING TITLE  
 FIGURE 9.1E  
 DESIGNATED HERITAGE ASSETS  
 SHEET 5 OF 7  
 (REGULATION 5(2)(a))

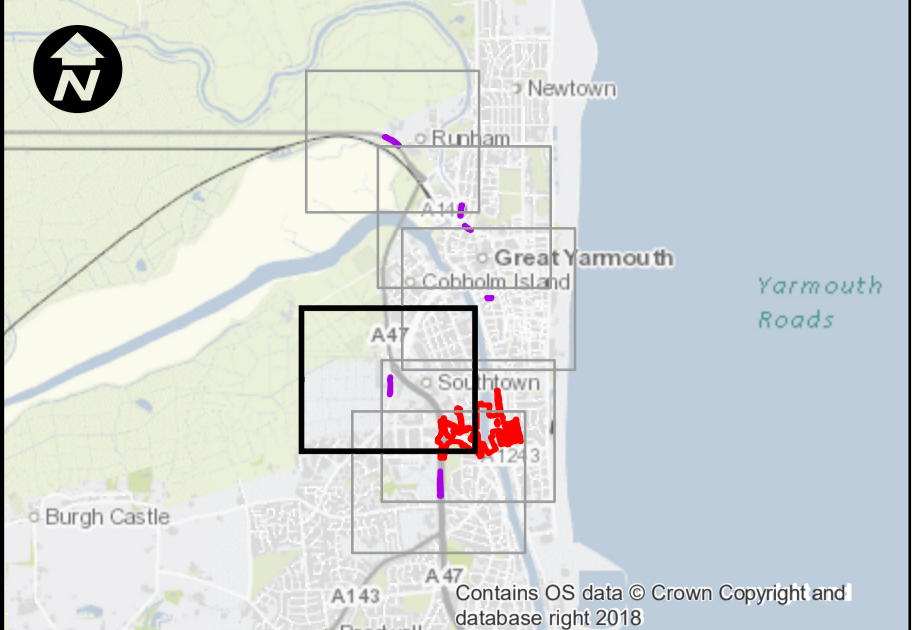
DRAWING STATUS  
 FOR DCO APPLICATION

DRAWN	CHECKED	APPROVED	AUTHORISED
SR	AG	HH	MK

SCALE @ A1 SIZE: 1:2,500      DATE: 28/03/2019      REVISION: P00

DRAWING NUMBER  
 GYTRC-WSP-EGN-XX-DR-EN-2061





- Key:**
- Principal Application Site
  - Satellite Application Sites
  - 1km Principal Application Study Area
  - 250m Satellite Application Study Area
- Listed Buildings**
- ▲ Grade I
  - ▲ Grade II
  - ▲ Grade II\*
- Conservation Areas

Mapping reproduced by permission of Ordnance Survey on behalf of HMSO.  
 © Crown copyright and database rights 2018 Ordnance Survey 100019340.

REVISION	DRAWN	CHECKED	APPROVED	DATE

**Norfolk County Council**  
 Tom McCabe  
 Executive Director of  
 Community and Environmental Services  
 Norfolk County Council  
 County Hall, Martineau Lane  
 Norwich NR1 2SG

**PROJECT TITLE**  
**GREAT YARMOUTH  
 THIRD RIVER CROSSING**

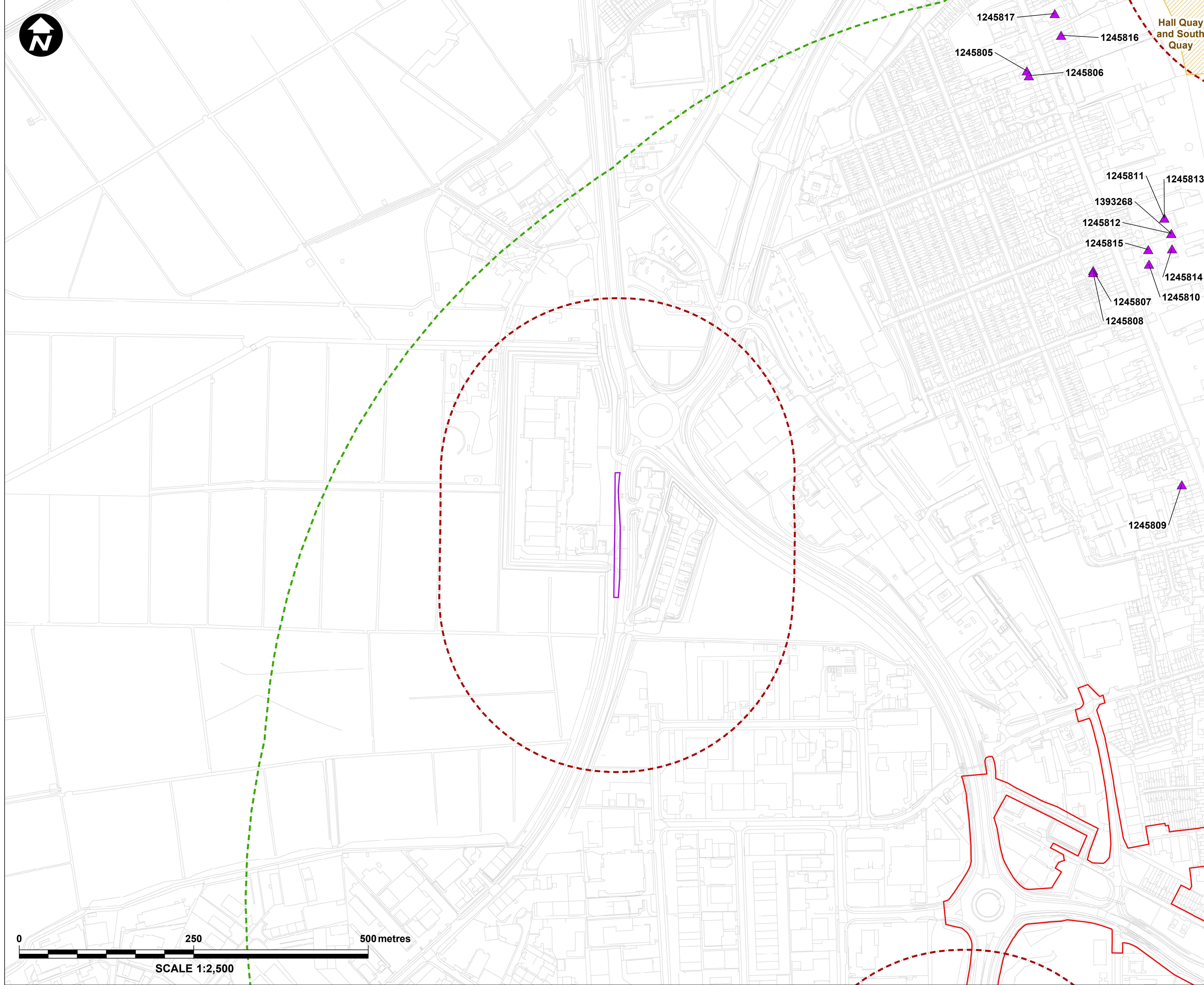
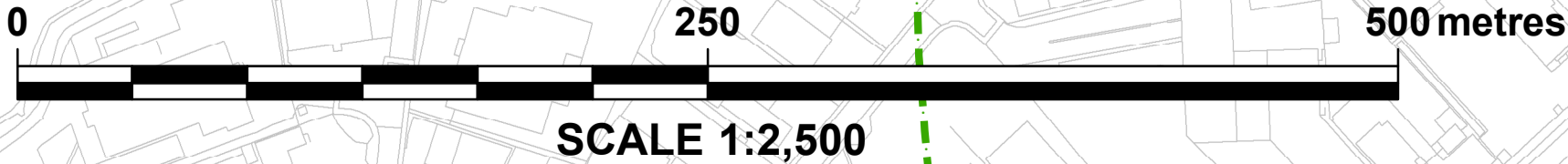
**DRAWING TITLE**  
 FIGURE 9.1F  
 DESIGNATED HERITAGE ASSETS  
 SHEET 6 OF 7  
 (REGULATION 5(2)(a))

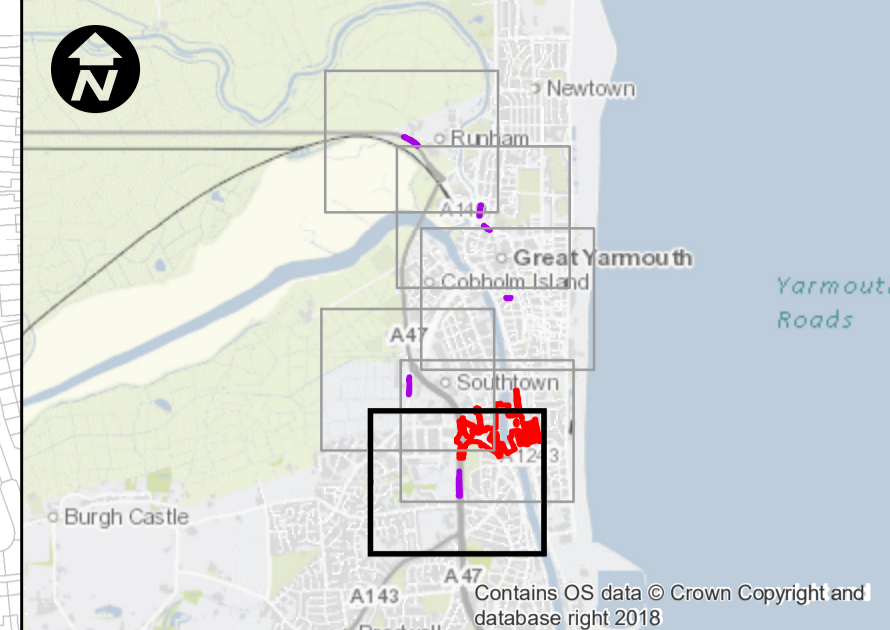
**DRAWING STATUS**  
 FOR DCO APPLICATION

DRAWN	CHECKED	APPROVED	AUTHORISED
SR	AG	HH	MK

SCALE @ A1 SIZE	DATE	REVISION
1:2,500	28/03/2019	P00

**DRAWING NUMBER**  
 GYTRC-WSP-EGN-XX-DR-EN-2062





- Key:**
- Principal Application Site
  - Satellite Application Sites
  - 1km Principal Application Study Area
  - 250m Satellite Application Study Area
- Listed Buildings**
- ▲ Grade I
  - ▲ Grade II
  - ▲ Grade II\*
  - Conservation Areas

Mapping reproduced by permission of Ordnance Survey on behalf of HMSO.  
© Crown copyright and database rights 2018 Ordnance Survey 100019340.

REVISION	DRAWN	CHECKED	APPROVED	DATE

**Norfolk County Council**  
 Tom McCabe  
 Executive Director of  
 Community and Environmental Services  
 Norfolk County Council  
 County Hall, Martineau Lane  
 Norwich NR1 2SG

PROJECT TITLE  
**GREAT YARMOUTH  
 THIRD RIVER CROSSING**

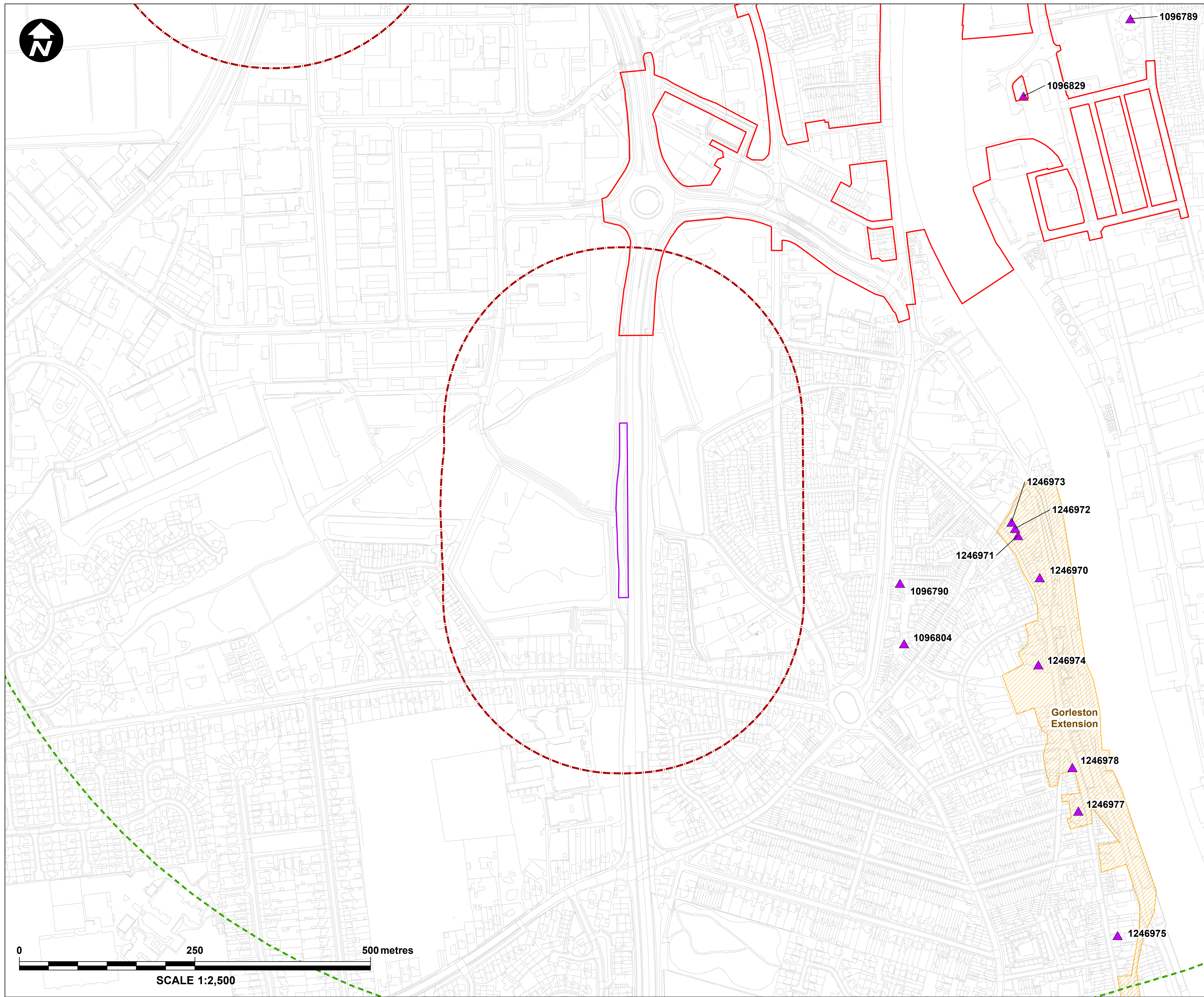
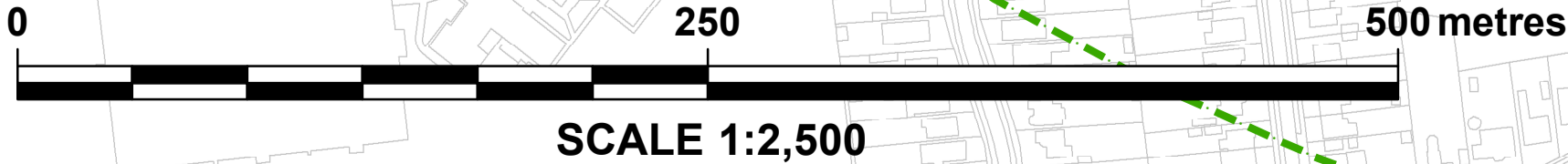
DRAWING TITLE  
 FIGURE 9.1G  
 DESIGNATED HERITAGE ASSETS  
 SHEET 7 OF 7  
 (REGULATION 5(2)(a))

DRAWING STATUS  
 FOR DCO APPLICATION

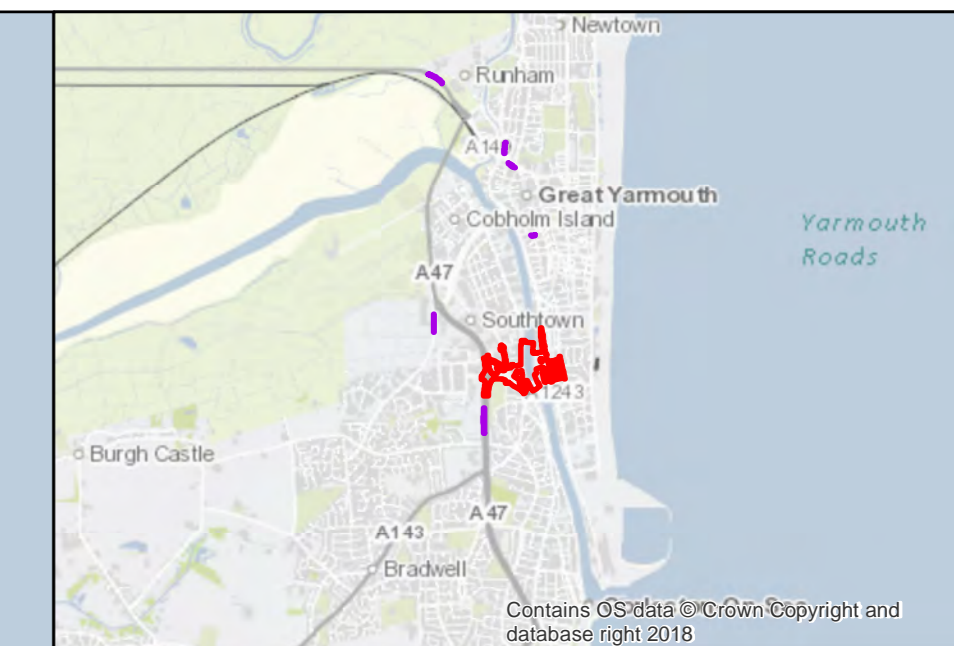
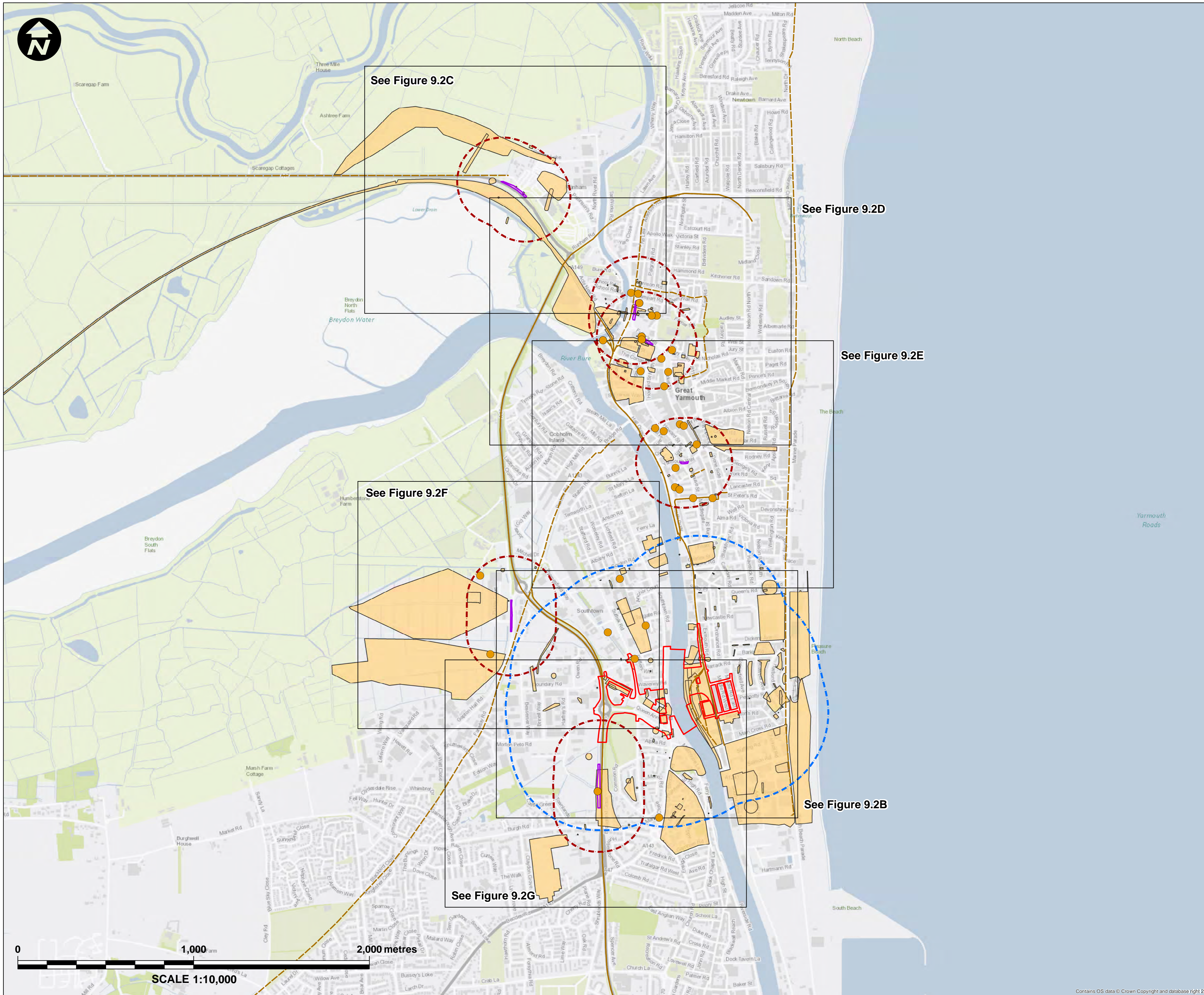
DRAWN	CHECKED	APPROVED	AUTHORISED
MC	AG	HH	MK

SCALE @ A1 SIZE	DATE	REVISION
1:2,500	29/03/2019	P00

DRAWING NUMBER  
 GYTRC-WSP-EGN-XX-DR-EN-2063







- Key:**
- Principal Application Site
  - Satellite Application Sites
  - 500m Principal Application Study
  - 250m Satellite Application Study
  - Non-Designated Heritage Asset Points
  - Non-Designated Former Roads and Railways
  - Non-Designated Heritage Asset Areas

Mapping reproduced by permission of Ordnance Survey on behalf of HMSO.  
 © Crown copyright and database rights 2018 Ordnance Survey 100019340.


REVISION	DRAWN	CHECKED	APPROVED	DATE

**DESCRIPTION**

**Norfolk County Council**  
 Tom McCabe  
 Executive Director of  
 Community and Environmental Services  
 Norfolk County Council  
 County Hall, Martineau Lane  
 Norwich NR1 2SG

**PROJECT TITLE**

**GREAT YARMOUTH  
 THIRD RIVER CROSSING**

**DRAWING TITLE**

FIGURE 9.2A  
 NON-DESIGNATED HERITAGE ASSETS  
 SHEET 1 OF 7  
 (REGULATION 5(2)(a))

**DRAWING STATUS**

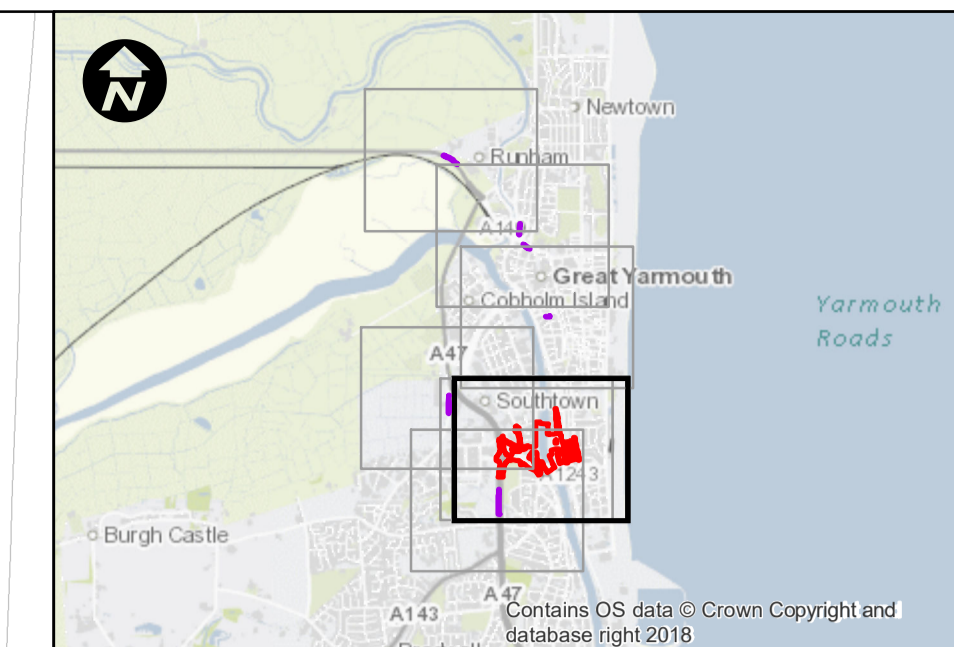
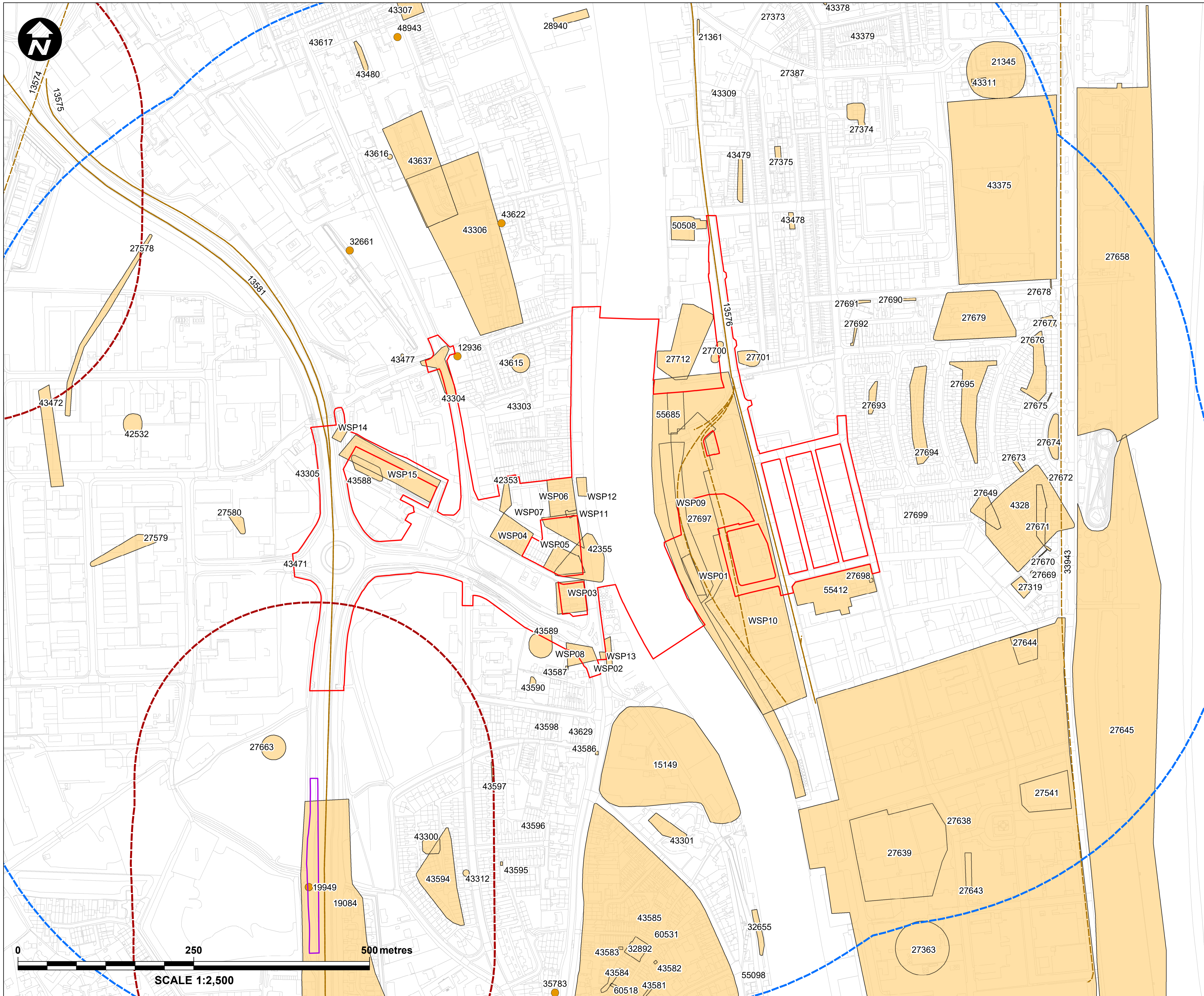
FOR DCO APPLICATION

DRAWN	CHECKED	APPROVED	AUTHORISED
SR	AG	JW	MK

SCALE @ A1 SIZE	DATE	REVISION
1:10,000	01/04/2019	P00

**DRAWING NUMBER**

GYTRC-WSP-EGN-XX-DR-EN-2064



- Key:**
- Principal Application Site
  - Satellite Application Sites
  - 500m Principal Application Study Area
  - 250m Satellite Application Study Areas
  - Non-Designated Heritage Asset Points
  - Non-Designated Former Roads and Railways
  - Non-Designated Heritage Asset Areas

Mapping reproduced by permission of Ordnance Survey on behalf of HMSO.  
 © Crown copyright and database rights 2018 Ordnance Survey 100019340.

REVISION	DRAWN	CHECKED	APPROVED	DATE

DESCRIPTION



**Norfolk County Council**  
 Tom McCabe  
 Executive Director of  
 Community and Environmental Services  
 Norfolk County Council  
 County Hall, Martineau Lane  
 Norwich NR1 2SG

PROJECT TITLE  
**GREAT YARMOUTH  
 THIRD RIVER CROSSING**

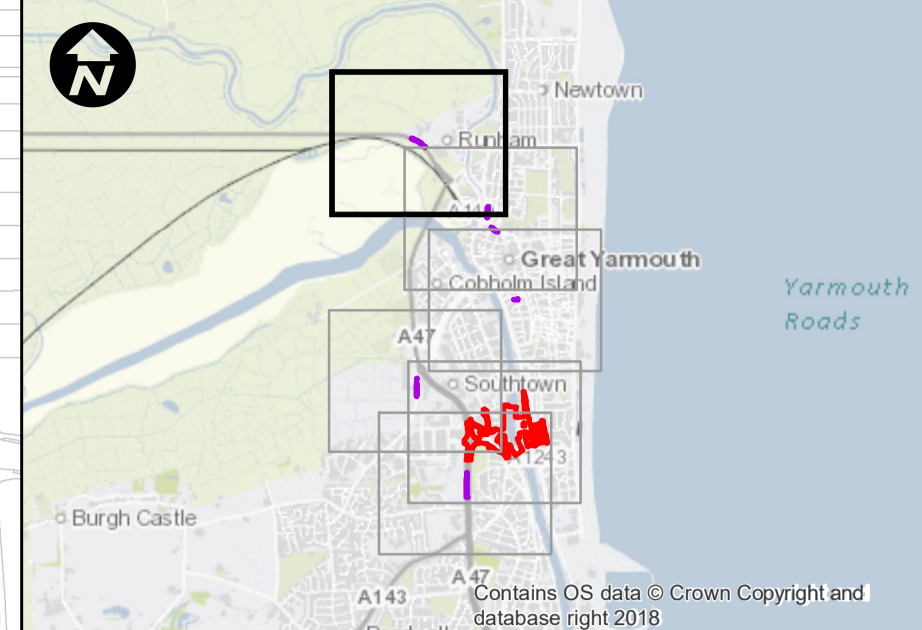
DRAWING TITLE  
**FIGURE 9.2B  
 NON-DESIGNATED HERITAGE ASSETS  
 SHEET 2 OF 7  
 (REGULATION 5(2)(a))**

DRAWING STATUS  
**FOR DCO APPLICATION**

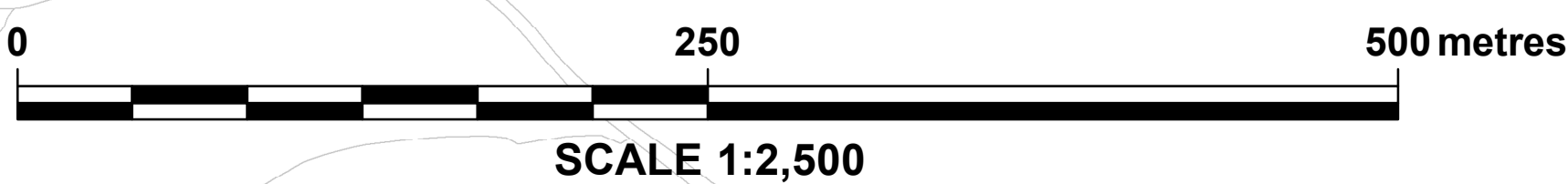
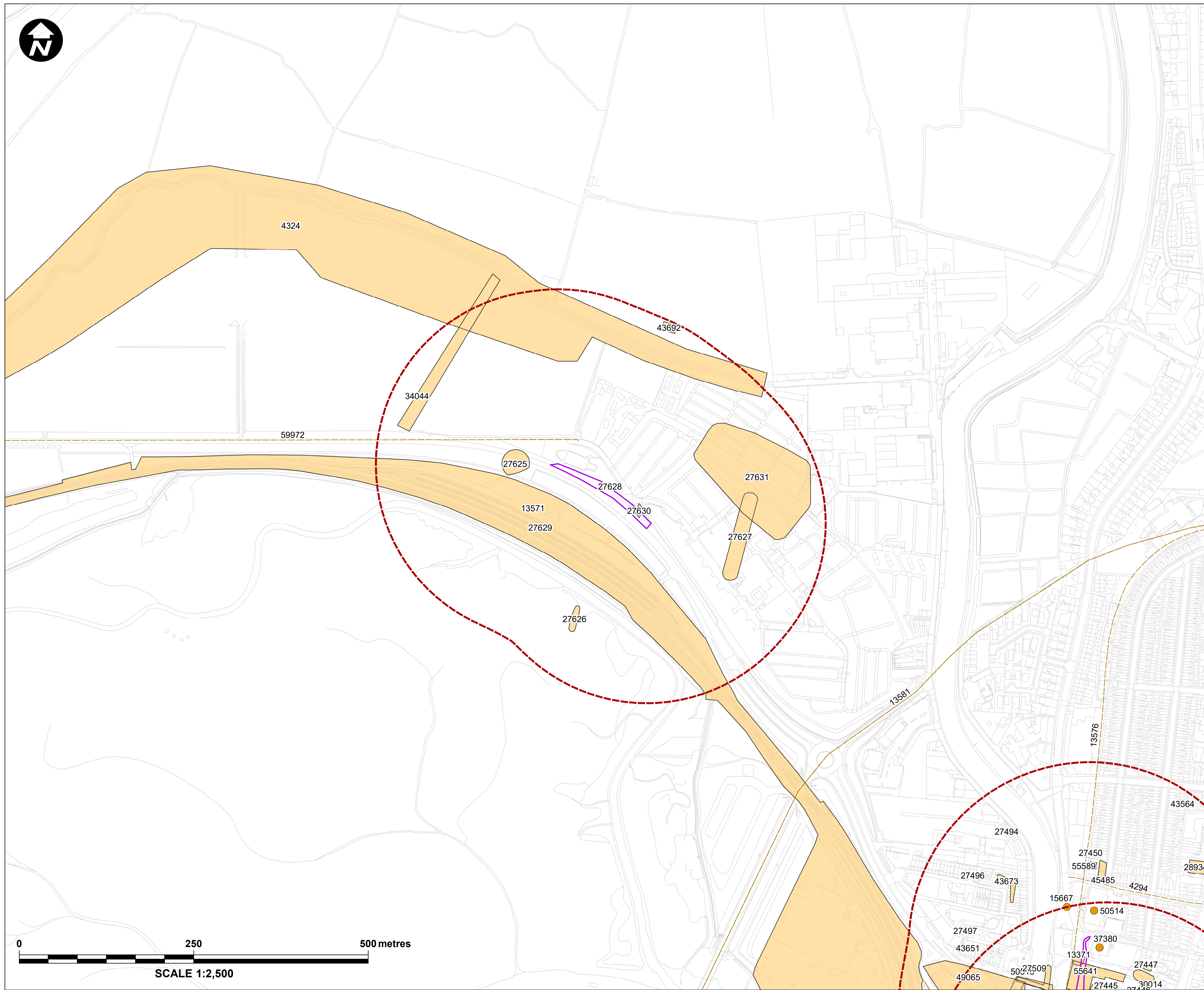
DRAWN	CHECKED	APPROVED	AUTHORISED
MC	AG	HH	MK

SCALE @ A1 SIZE	DATE	REVISION
1:2,500	29/03/2019	P00

DRAWING NUMBER  
**GYTRC-WSP-EGN-XX-DR-EN-2065**



- Key:**
- Principal Application Site
  - Satellite Application Sites
  - 250m Satellite Application Study Areas
  - Non-Designated Heritage Asset Points
  - Non-Designated Former Roads and Railways
  - Non-Designated Heritage Asset Areas



Mapping reproduced by permission of Ordnance Survey on behalf of HMSO.  
© Crown copyright and database rights 2018 Ordnance Survey 100019340.


REVISION	DRAWN	CHECKED	APPROVED	DATE

**Norfolk County Council**  
 Tom McCabe  
 Executive Director of  
 Community and Environmental Services  
 Norfolk County Council  
 County Hall, Martineau Lane  
 Norwich NR1 2SG

PROJECT TITLE  
**GREAT YARMOUTH  
 THIRD RIVER CROSSING**

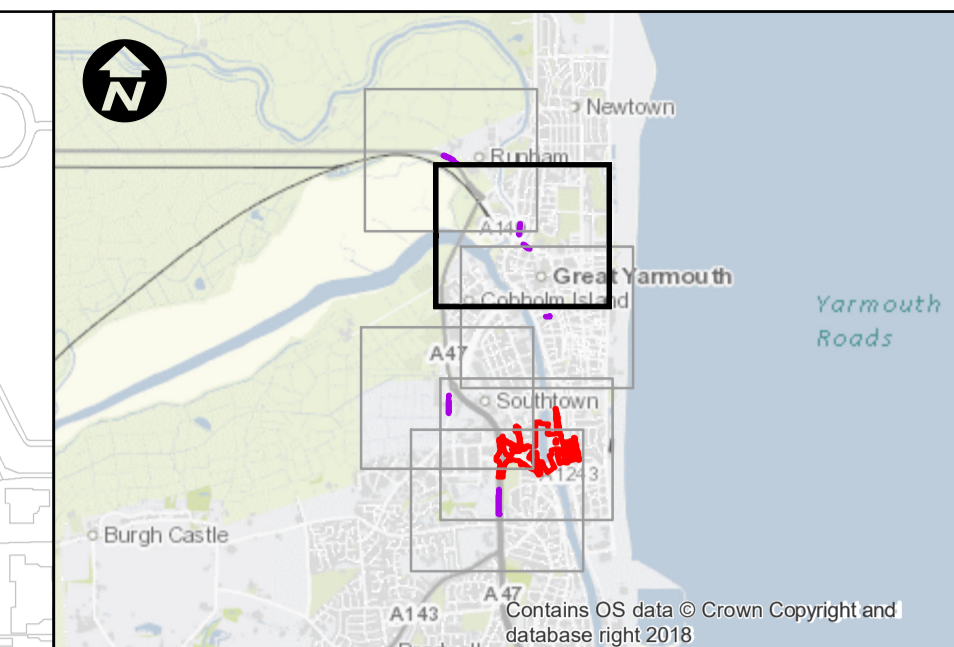
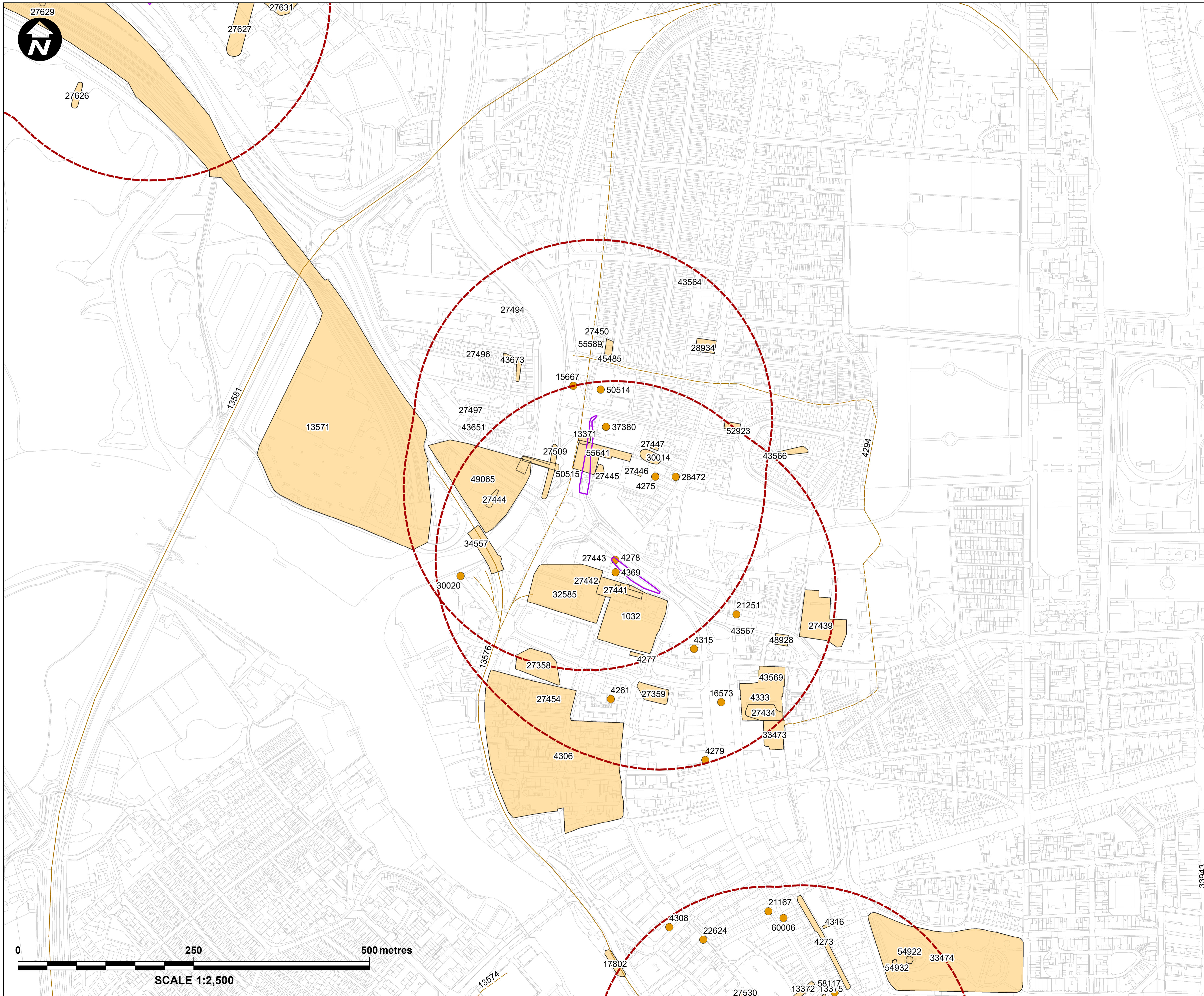
DRAWING TITLE  
**FIGURE 9.2C  
 NON-DESIGNATED HERITAGE ASSETS  
 SHEET 3 OF 7  
 (REGULATION 5(2)(a))**

DRAWING STATUS  
**FOR DCO APPLICATION**

DRAWN	CHECKED	APPROVED	AUTHORISED
MC	AG	HH	MK

SCALE @ A1 SIZE	DATE	REVISION
1:2,500	29/03/2019	P00

DRAWING NUMBER  
 GYTRC-WSP-EGN-XX-DR-EN-2066



- Key:**
- Principal Application Site
  - Satellite Application Sites
  - 250m Satellite Application Study Areas
  - Non-Designated Heritage Asset Points
  - Non-Designated Former Roads and Railways
  - Non-Designated Heritage Asset Areas

Mapping reproduced by permission of Ordnance Survey on behalf of HMSO.  
 © Crown copyright and database rights 2018 Ordnance Survey 100019340.


REVISION	DRAWN	CHECKED	APPROVED	DATE

**Norfolk County Council**  
 Tom McCabe  
 Executive Director of  
 Community and Environmental Services  
 Norfolk County Council  
 County Hall, Martineau Lane  
 Norwich NR1 2SG

**PROJECT TITLE**  
**GREAT YARMOUTH  
 THIRD RIVER CROSSING**

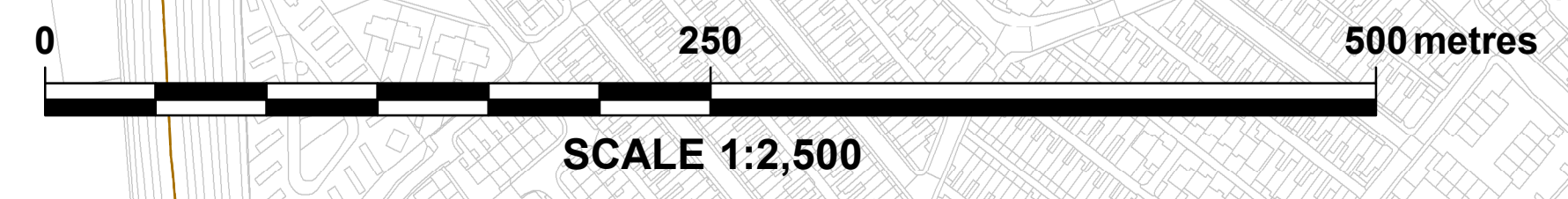
**DRAWING TITLE**  
**FIGURE 9.2D  
 NON-DESIGNATED HERITAGE ASSETS  
 SHEET 4 OF 7  
 (REGULATION 5(2)(a))**

**DRAWING STATUS**  
**FOR DCO APPLICATION**

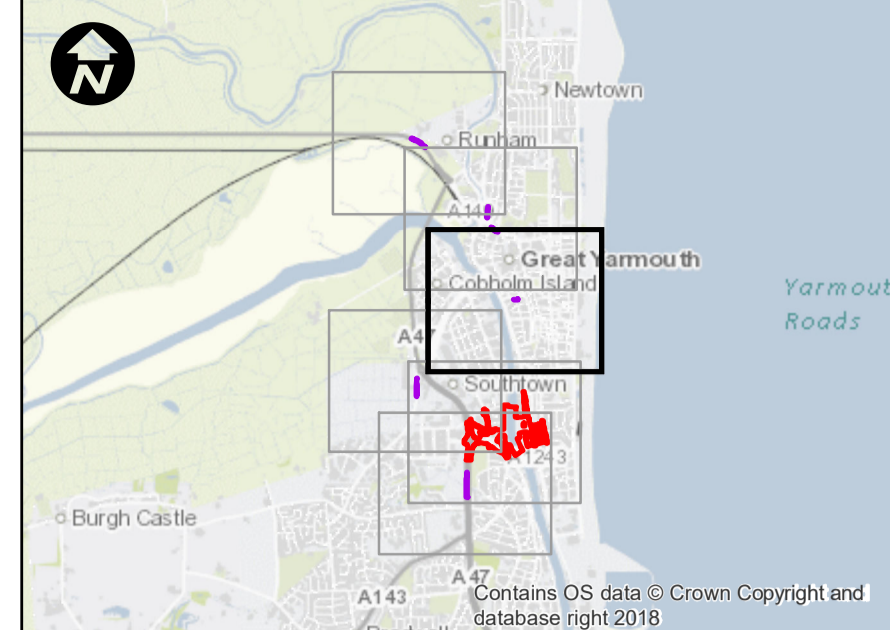
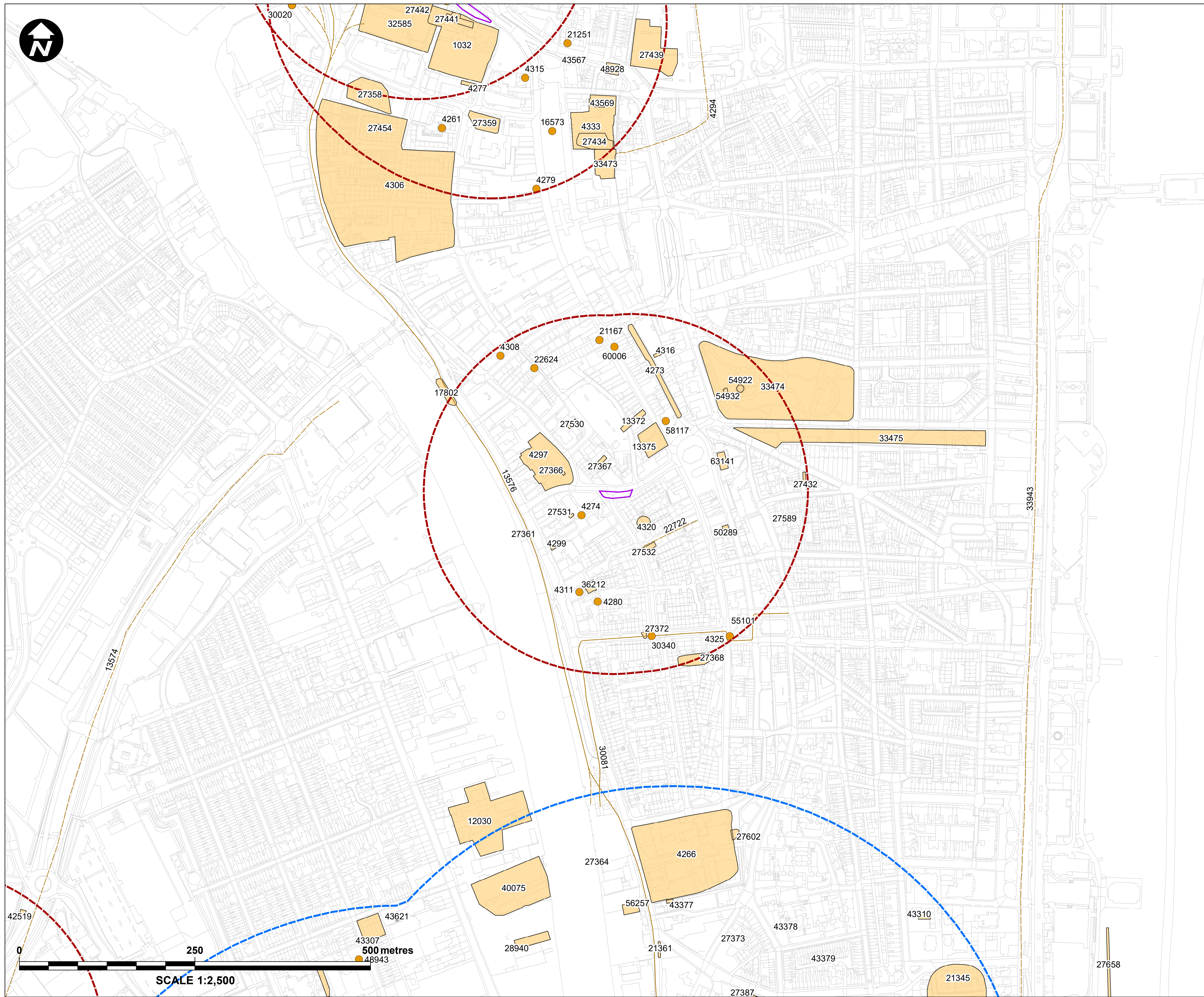
DRAWN	CHECKED	APPROVED	AUTHORISED
MC	AG	HH	MK

SCALE @ A1 SIZE	DATE	REVISION
1:2,500	29/03/2019	P00

**DRAWING NUMBER**  
 GYTRC-WSP-EGN-XX-DR-EN-2067



33943



- Key:**
- Principal Application Site
  - Satellite Application Sites
  - 500m Principal Application Study Area
  - 250m Satellite Application Study Areas
  - Non-Designated Heritage Asset Points
  - Non-Designated Former Roads and Railways
  - Non-Designated Heritage Asset Areas

Mapping reproduced by permission of Ordnance Survey on behalf of HMSO.  
 © Crown copyright and database rights 2018 Ordnance Survey 100019340.

REVISION	DRAWN	CHECKED	APPROVED	DATE

DESCRIPTION

**Norfolk County Council**  
 Tom McCabe  
 Executive Director of  
 Community and Environmental Services  
 Norfolk County Council  
 County Hall, Martineau Lane  
 Norwich NR1 2SG

PROJECT TITLE

**GREAT YARMOUTH  
 THIRD RIVER CROSSING**

DRAWING TITLE

**FIGURE 9.2E  
 NON-DESIGNATED HERITAGE ASSETS  
 SHEET 5 OF 7  
 (REGULATION 5(2)(a))**

DRAWING STATUS

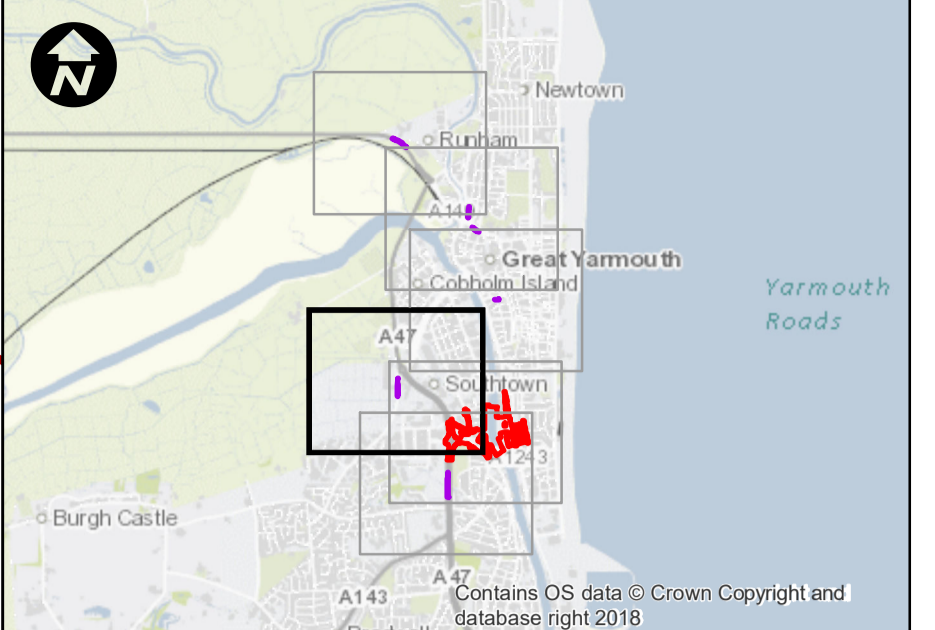
**FOR DCO APPLICATION**

DRAWN	CHECKED	APPROVED	AUTHORISED
MC	AG	HH	MK

SCALE @ A1 SIZE	DATE	REVISION
1:2,500	29/03/2019	P00

DRAWING NUMBER

**GYTRC-WSP-EGN-XX-DR-EN-2068**



- Key:**
- Principal Application Site
  - Satellite Application Sites
  - 500m Principal Application Study Area
  - 250m Satellite Application Study Areas
  - Non-Designated Heritage Asset Points
  - Non-Designated Former Roads and Railways
  - Non-Designated Heritage Asset Areas

Mapping reproduced by permission of Ordnance Survey on behalf of HMSO.  
© Crown copyright and database rights 2018 Ordnance Survey 100019340.

REVISION	DRAWN	CHECKED	APPROVED	DATE

DESCRIPTION

**Norfolk County Council**  
 Tom McCabe  
 Executive Director of  
 Community and Environmental Services  
 Norfolk County Council  
 County Hall, Martineau Lane  
 Norwich NR1 2SG

PROJECT TITLE  
**GREAT YARMOUTH  
 THIRD RIVER CROSSING**

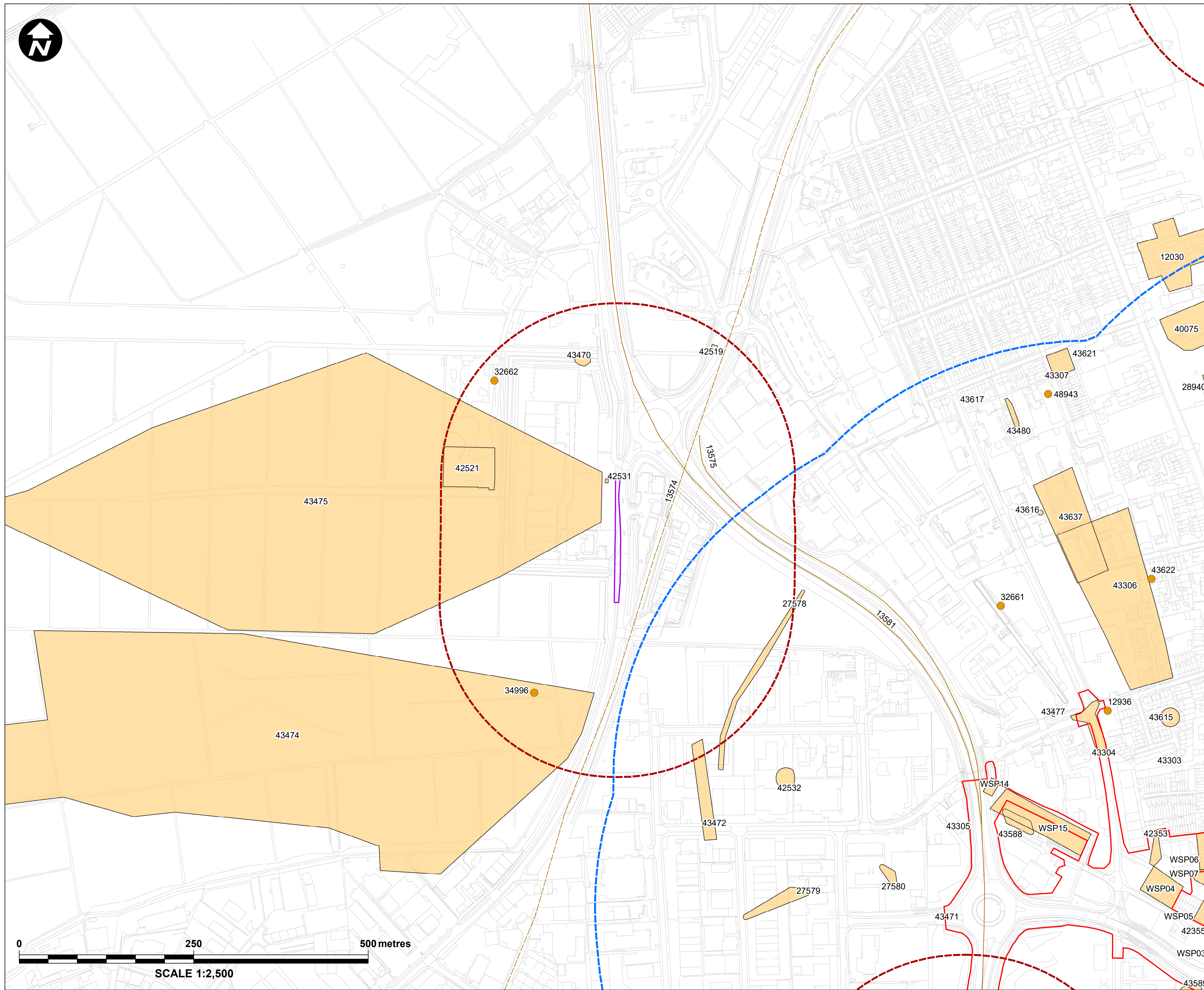
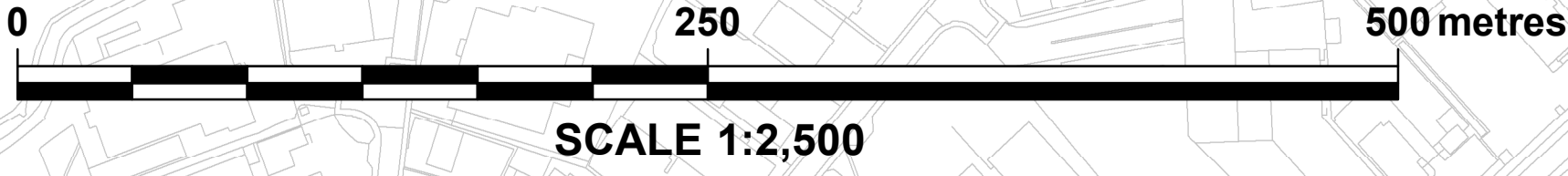
DRAWING TITLE  
 FIGURE 9.2F  
 NON-DESIGNATED HERITAGE ASSETS  
 SHEET 6 OF 7  
 (REGULATION 5(2)(a))

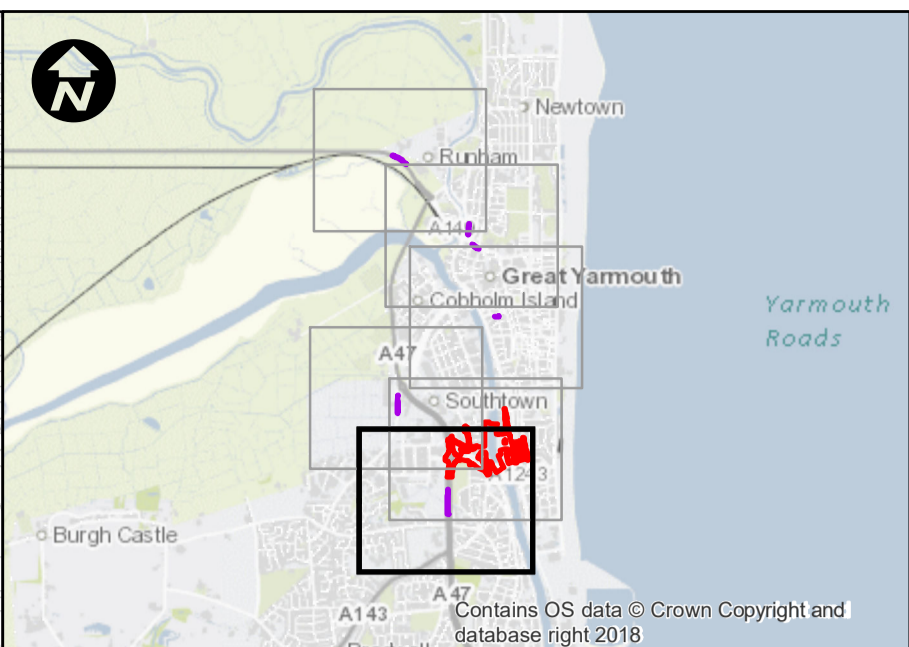
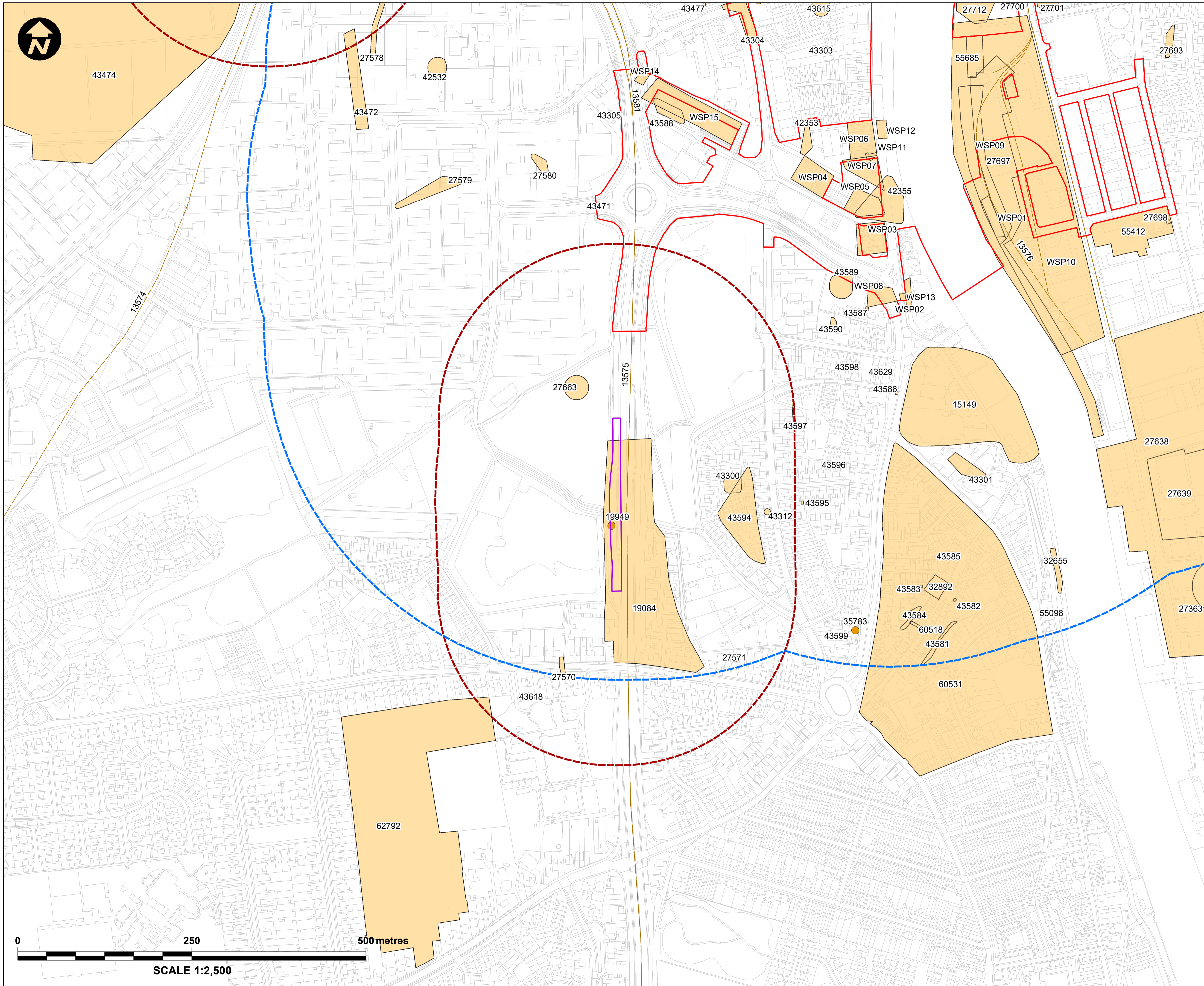
DRAWING STATUS  
 FOR DCO APPLICATION

DRAWN	CHECKED	APPROVED	AUTHORISED
MC	AG	HH	MK

SCALE @ A1 SIZE	DATE	REVISION
1:2,500	29/03/2019	P00

DRAWING NUMBER  
 GYTRC-WSP-EGN-XX-DR-EN-2069





- Key:**
- Principal Application Site
  - Satellite Application Sites
  - 500m Principal Application Study Area
  - 250m Satellite Application Study Areas
  - Non-Designated Heritage Asset Points
  - Non-Designated Former Roads and Railways
  - Non-Designated Heritage Asset Areas

Mapping reproduced by permission of Ordnance Survey on behalf of HMSO.  
 © Crown copyright and database rights 2018 Ordnance Survey 100019340.


REVISION	DRAWN	CHECKED	APPROVED	DATE

**Norfolk County Council**  
 Tom McCabe  
 Executive Director of  
 Community and Environmental Services  
 Norfolk County Council  
 County Hall, Martineau Lane  
 Norwich NR1 2SG

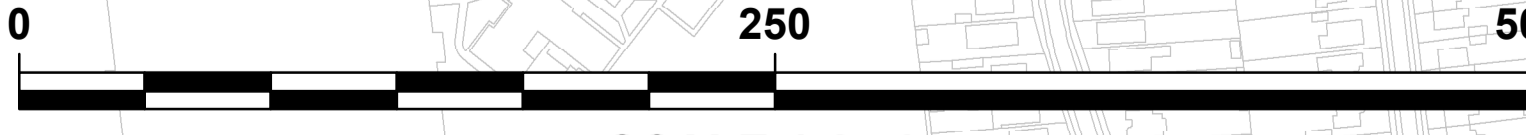

**PROJECT TITLE**  
**GREAT YARMOUTH  
 THIRD RIVER CROSSING**

**DRAWING TITLE**  
**FIGURE 9.2G  
 NON-DESIGNATED HERITAGE ASSETS  
 SHEET 7 OF 7  
 (REGULATION 5(2)(a))**

**DRAWING STATUS**  
**FOR DCO APPLICATION**

DRAWN MC	CHECKED AG	APPROVED HH	AUTHORISED MK
SCALE @ A1 SIZE 1:2,500	DATE 29/03/2019	REVISION P00	

**DRAWING NUMBER**  
 GYTRC-WSP-EGN-XX-DR-EN-2070



SCALE 1:2,500